

# Franchere Bay

Franchere Bay Provincial Recreation Area is on the west side of Moose Lake. It has overnight camping, day use, showers and a boat launch. The campground has 198 campsites, 98 with 15/30 amp power. Forty-one of the 98 powered sites have water hookups as well.



Franchere Bay campground map

# Contact

**Park Information**  
Phone: 780-594-7856

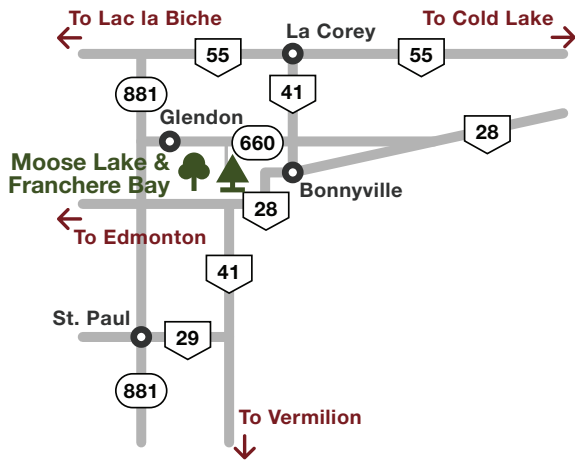
**Campsite and Group Use Reservations**  
Web: [shop.albertaparks.ca](http://shop.albertaparks.ca)  
Phone: 1-877-537-2757

**Alberta Parks Visitor Information**  
Web: [albertaparks.ca](http://albertaparks.ca)  
Phone: 1-877-537-2757

**Illegal Activity/Public Safety (24/7)**  
Phone: 310-LAND (5263)

**Fire Bans in Alberta**  
Web: [albertaparks.ca/firebans](http://albertaparks.ca/firebans)

**Emergency (Police, Fire, Ambulance)**  
Phone: 911



Updated February 2024



# Moose Lake Provincial Park & Franchere Bay PRA



## Campground Guide



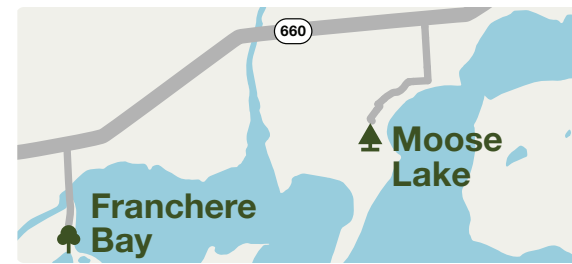
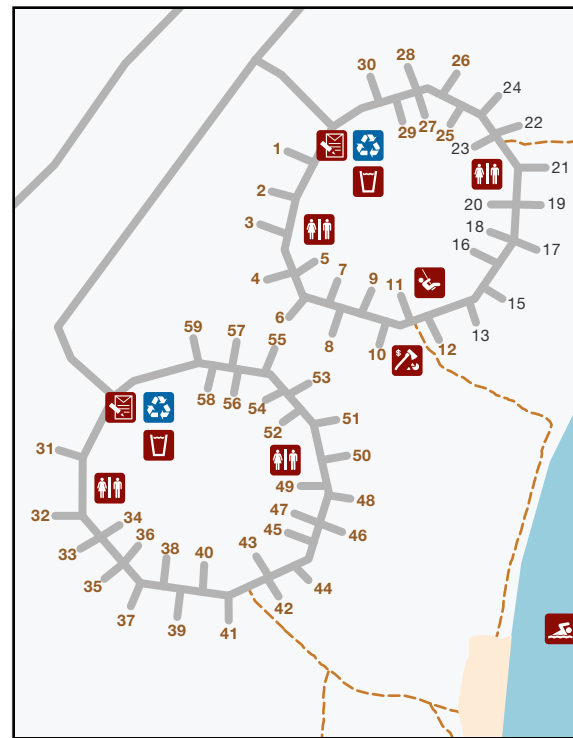


# Moose Lake

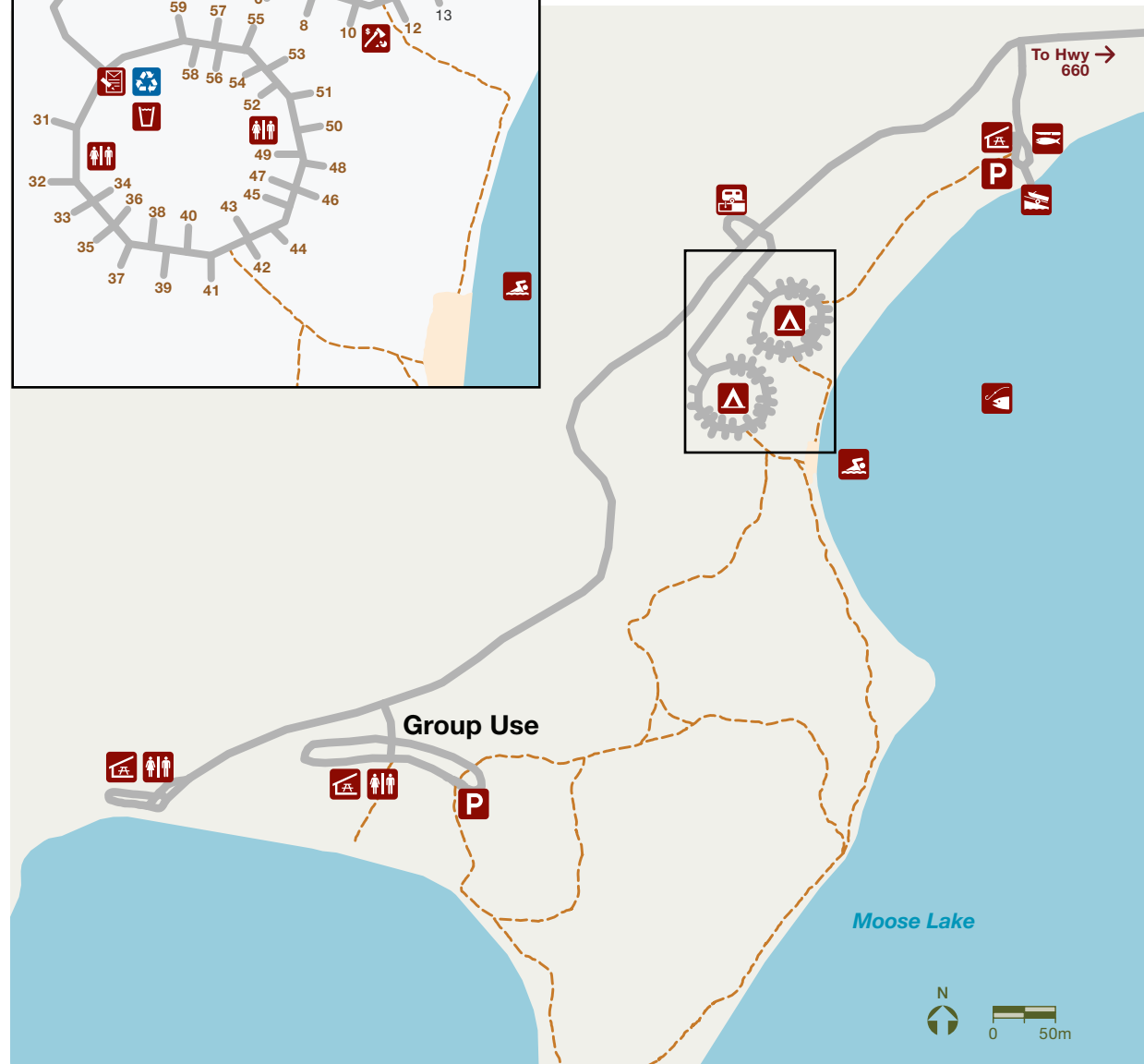
Moose Lake Provincial Park is 240 km northeast of Edmonton off hwy 660. The park provides overnight camping, day use and group use facilities and a boat launch. The campground has 59 campsites; 47 with 15/30 amp power hook-ups.

Moose Lake is very popular for its sand beach and water-based activities. The trails are used year round by hikers, skiers, and snowshoers. The area is home to a variety of waterfowl, songbirds and raptors as well as other wildlife including bear, moose and deer, making this an exceptional wildlife viewing area.

We hope you enjoy these great family parks. If you have any questions, please contact park staff.



### Moose Lake and Franchere Bay locator map



### Moose Lake campsite map

